

Geography – Digimap Activities

Digimaps is an online mapping service that can be used for a variety of Geography activities. Below are the login in details and some suggested activities.

Use the website link below to access Digimaps:

<https://digimapforschools.edina.ac.uk/>

Please contact Jose by email or phone to get the login details.

Activity ideas:


1. Create a map of an imaginary place. Draw your fantasy map using the map keys from Digimap for Schools to help you draw and mark features. Make a key on your map. Make up interesting place names for some of your map characteristics such as Mystery Mountain. Can you write a description of this place?
2. Look at a map of the area near where you live. Can you identify anything on the map that you didn't realise was there before?
3. Look at a map of the local area. Decide on a place you would like to visit. Use the map to plan your route there. What would you pass on the way? Can you measure the length of the journey using the tools in the side bar?
4. What would you do to improve the local area? Use the drawing tools to add your own buildings and features to the map.
5. Create a new island by drawing it on a map, then annotate it to show human and physical features, including transport links to the mainland
6. Display a map of a mystery location. Children to use clues in the map itself to decide where the place is.

There are many more activity ideas on the website.


Click on the link for 'free learning resources'.

Digimap for Schools Resources Centre

Digimap for Schools > Digimap for Schools Resource Centre




Primary 66



Secondary 41



Design and Technology 10



English and Literacy 28



Expressive Arts 6



Geography 75